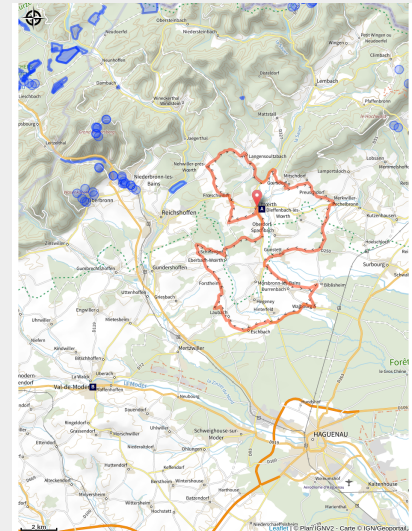


Route of orchards and remembrance

Alsace Verte



Woerth (PNRVN)



This ideal mountain biking trail winds its way through the orchards of the Sauer Valley, taking you to sites and monuments linked to the battle of August 6, 1870, better known as the "Battle of Reichshoffen." It is a delight to ride in spring and fall. The trail starts near Woerth in the Bas-Rhin department.

Museum of the Battle of 6 August 1870, Church of Peace, Froeschwiller Castle, battle memorials... This cycle route leads through the orchards of the Sauer Valley to discover sites and monuments linked to the battle of 6 August 1870, better known as the "Battle of

Useful information

Practice : Bicycle

Duration : 6 h

Length : 48.9 km

Trek ascent : 575 m

Difficulty : Hard

Type : Loop

Themes : Histoire & patrimoine, Point de vue, Ouvrage de guerre

Reichshoffen". It is a delight to ride it in spring and autumn!

Trek

Departure : Woert

Arrival : Woerth

Cities : 1. Wœrth

2. Frœschwiller

3. Reichshoffen

4. Langensoultzbach

5. Gœrsdorf

6. Preuschkorf

7. Dieffenbach-lès-Wœrth

8. Gunstett

9. Durrenbach

10. Morsbronn-les-Bains

11. Biblisheim

12. Walbourg

13. Haguenau

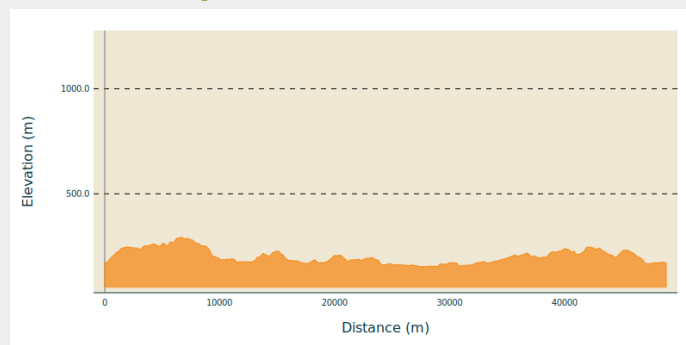
14. Eschbach

15. Laubach

16. Forstheim

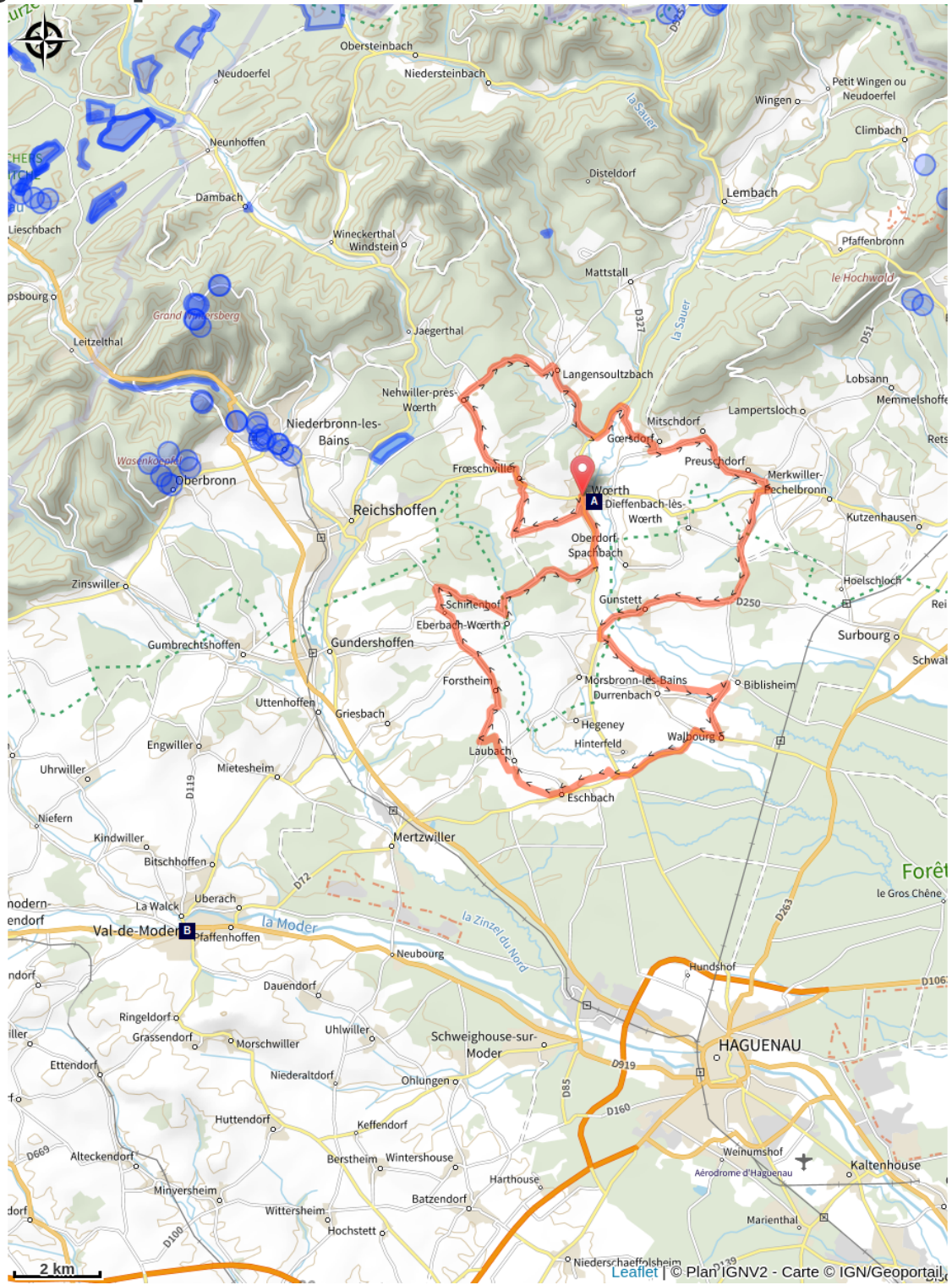
17. Gundershoffen

Altimetric profile




Min elevation 153 m Max elevation 293 m

On your path...



 Woerth Chateau (A)

 Pfaffenhoffen Popular Image Museum (B)

All useful information

On your path...



Woerth Chateau (A)

This castle, listed as a historic monument in 2002, dates back to the 14th century. It was restored after the Thirty Years War, and again after a fire on the first floor apartments. At the Revolution, the castle was sold in several lots. It was restored once again in 1925 before being acquired by the city in 1977, where the town hall and social services were installed. Today, it also houses the Museum of the Battle of August 6, 1870.



Pfaffenhoffen Popular Image Museum (B)

[Web](#)

Attribution : M.Chérot