

Through villages

Pays de la Petite Pierre - La Petite-Pierre



Rocher de l'Englishberg (R.Letscher)



This loop allows to cross villages of the Pays de La Petite-Pierre and to see sandstone rocks!

In the heart of the Regional Natural Park of Vosges du Nord and Pays de La Petite-Pierre, this tour allows you to discover the authentic wealth of villages and the landscape of valleys.

Useful information

Practice : Mountain Bike

Duration : 3 h

Length : 30.2 km

Trek ascent : 614 m

Difficulty : Hard

Type : Loop

Themes : Géologie, Histoire & patrimoine

Trek

Departure : Parking de l'Office du
Tourisme, La Petite-Pierre

Arrival : Parking de l'Office du Tourisme,
La Petite-Pierre

Markings : 🚲 Mountainbike

Cities : 1. La Petite-Pierre

2. Erckartswiller

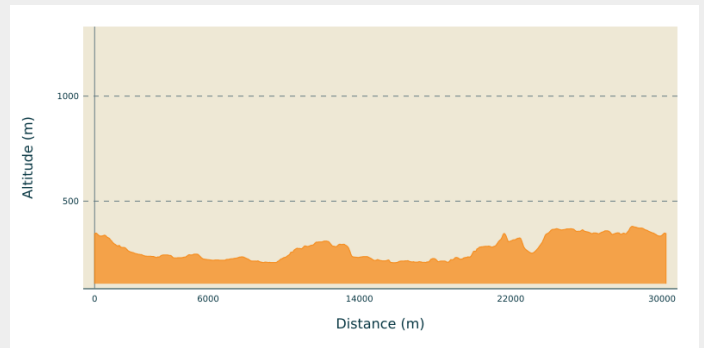
3. Sparsbach

4. Wimmenau

5. Wingen-sur-Moder

6. Zittersheim

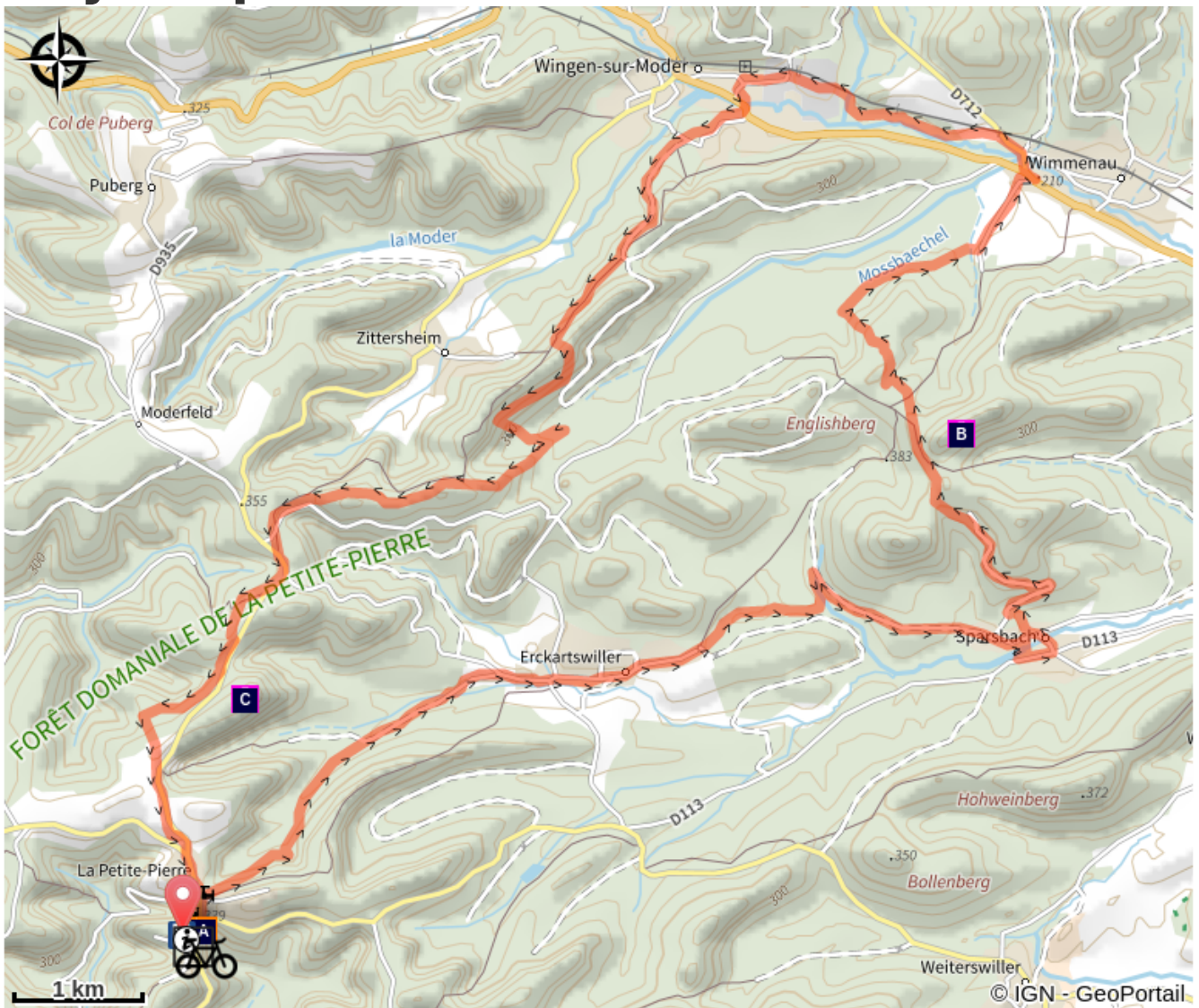
Altimetric profile





Min elevation 207 m Max elevation 380 m

Follow the mountain bike signs decorated with the circuit 1 red.

On your path...



-  The House of the Pagans (A)
-  Rocher de Rappenfels (C)

-  Rocher de l'Englishberg (B)

All useful information

Advices

Carte IGN : 3714 ET

Possibilité de se rendre à la grotte d'Ochstenstall

How to come ?

Transports

- Gares TER les plus proches : Wingen-sur-Moder, Ingwiller (ligne TER Strasbourg – Sarreguemines-Sarrebruck), Saverne.
- Gare TGV la plus proche : Saverne (ligne TGV Paris-Strasbourg et lignes TER)
- Itinéraires en Alsace : www.vialsace.eu

Access

From Saverne, take the D1004 and take the D122 on the right. In Hammerweyer, take the D178 on the right to La Petite-Pierre.

Advised parking

Parking de l'Office de Tourisme, La Petite-Pierre

Information desks

Tourist Office of Hanau - La Petite Pierre

2A rue du Château, 67290 La Petite-Pierre

tourisme@hanau-lapetitepierre.alsace

Tel : +33 (0)3 88 70 42 30

<http://www.tourisme.hanau-lapetitepierre.alsace/>



On your path...



The House of the Pagans (A)

Built in 1534 at the initiative of Palatine Count Louis V, its architecture, unique in Alsace, is as much civil as military. Built on a rocky promontory overlooking the forest, the site was occupied by a watchtower in the Gallo-Roman era, as evidenced by traces of foundations in the cellar. Considered a high vibratory place, it would mark the location of a Celtic place of worship.

Attribution : R. Letscher



Rocher de l'Englishberg (B)

Ce rocher, sur une arête rocheuse érodée, permet de voir de beaux points de vue à l'est et à l'ouest. Son nom viendrait de la Guerre de Cent Ans, durant laquelle les Anglais se seraient aventurés jusqu'à Ingwiller.

Attribution : PNRVN



Rocher de Rappenfels (C)

Rock of Rappenfels

Attribution : R. Letscher