


# The Rocher Blanc ascent

Pays de la Petite Pierre - La Petite-Pierre



Vue du Staedtel depuis le Rocher Blanc (PNRVN - A.Serylo)

*Come discover the Rocher Blanc which offers a unique view of the old town and the Château de La Petite-Pierre.*

The rocks, characteristic of the Vosges massif, are varied by their geological origin, their colors and their forms. These last ones inspired our ancestors who gave them different names. This circuit, technical, allows to discover the Rocher Blanc, which allows to benefit from a unique sight on the old town and the Castle of La Petite-Pierre.

## Useful information

Practice : Mountain Bike

Duration : 1 h

Length : 7.1 km

Trek ascent : 244 m

Difficulty : Very hard

Type : Loop

Themes : Géologie, Histoire & patrimoine

# Trek

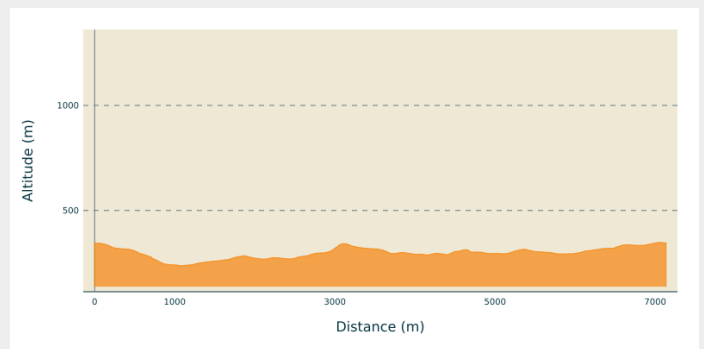
**Departure** : Parking of the Hanau Tourist Office - La Petite Pierre

**Arrival** : Parking of the Hanau Tourist Office - La Petite Pierre

**Markings** : 🚲 Mountainbike

**Cities** : 1. La Petite-Pierre  
2. Eschbourg

## Altimetric profile





Min elevation 237 m Max elevation 348 m

Follow the mountain bike signs decorated with circuit 1 black.

# On your path...



-  Stamp Museum (A)
-  The House of the Pagans (C)

 Rocher Blanc (B)

# All useful information

## **AdVICES**

Carte IGN : 3714 ET

## **How to come ?**

### Transports

- Gares TER les plus proches : Wingen-sur-Moder, Ingwiller (ligne TER Strasbourg – Sarreguemines-Sarrebruck), Saverne.
- Gare TGV la plus proche : Saverne (ligne TGV Paris-Strasbourg et lignes TER)
- Itinéraires en Alsace : [www.vialsace.eu](http://www.vialsace.eu)

### Access

From Saverne, take the D1004 and take the D122 on the right. In Hammerweyer, take the D178 on the right to La Petite-Pierre.

### Advised parking

Parking de l'Office de Tourisme, La Petite-Pierre

## **Information desks**

### **Tourist Office of Hanau - La Petite Pierre**

2A rue du Château, 67290 La Petite-Pierre

[tourisme@hanau-lapetitepierre.alsace](mailto:tourisme@hanau-lapetitepierre.alsace)

Tel : +33 (0)3 88 70 42 30

<http://www.tourisme.hanau-lapetitepierre.alsace/>





# On your path...

---

## Stamp Museum (A)

[Web](#)

---



## Rocher Blanc (B)

Or Weisser Fels. A 21 m high sandstone cliff, topped by a 9 m by 14 m plateau, offering a very nice view of the old town of La Petite-Pierre and its surrounding forests.

**WARNING : from February to June, it is necessary to avoid approaching the rock to preserve the nesting of the peregrine falcon. Please respect the access restrictions if mentioned locally.**

Attribution : A. Dorschner

---



## The House of the Pagans (C)

Built in 1534 at the initiative of Palatine Count Louis V, its architecture, unique in Alsace, is as much civil as military. Built on a rocky promontory overlooking the forest, the site was occupied by a watchtower in the Gallo-Roman era, as evidenced by traces of foundations in the cellar. Considered a high vibratory place, it would mark the location of a Celtic place of worship.

Attribution : R. Letscher