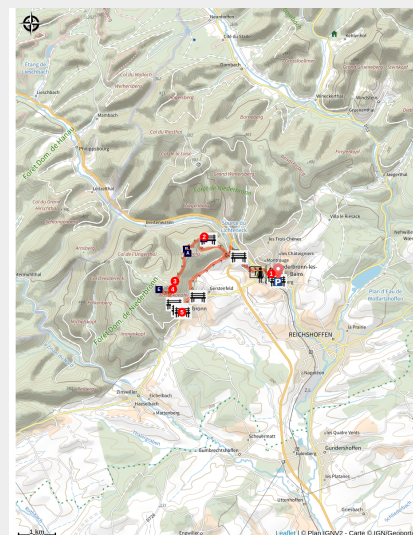


Wasenbourg circuit

Alsace Verte - Niederbronn-les-Bains



(ADT67)



Immerse yourself in history by discovering vestiges of the Celtic, Roman and Middle Ages during this forest walk!

In the northern Vosges, the presence of Celts that dates back to the Bronze Age, around 1500 BC. J. - C. left many traces. Long before the Romans, they began to work iron and stone. They raise menhirs, like Spitzenstein and Breitenstein in the Meisenthal region. Near the Wasenbourg, the temple dedicated to the God Mercury or the path of the cupules stones are obvious manifestations.

Useful information

Practice : Walking

Duration : 3 h 30

Length : 12.3 km

Trek ascent : 465 m

Difficulty : Medium

Type : Loop

Themes : Histoire & patrimoine, Château église abbaye

Accessibility : Poussette

Trek

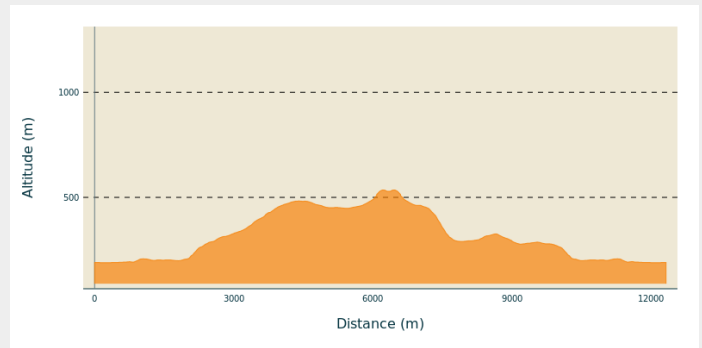
Departure : 7, rue de la République,
Niederbronn-les-Bains

Arrival : Town 7, rue de la République,
Niederbronn-les-Bains- Niederbronn-les-
Bains

Markings :  Club Vosgien

Cities : 1. Niederbronn-les-Bains
2. Oberbronn

Altimetric profile



Min elevation 189 m Max elevation 535 m

From the free parking rue Sister E. Eppinger, go to the Place de l'Hotel de Ville passing the ancient baths.

Follow the red rectangle towards the ruins of Wasenbourg. Walk along the Bad-Schönborn alley along the Falkensteinbach, cross the park and then the Liberation Avenue before going under the railway bridge. Turn immediately right and walk along the linden alley. After passing under the bridge of the D1062, climb on the hairpin road to the left and take the path to the left. At the forest path, climb the stairs opposite and continue climbing to the ruins of Wasenbourg.

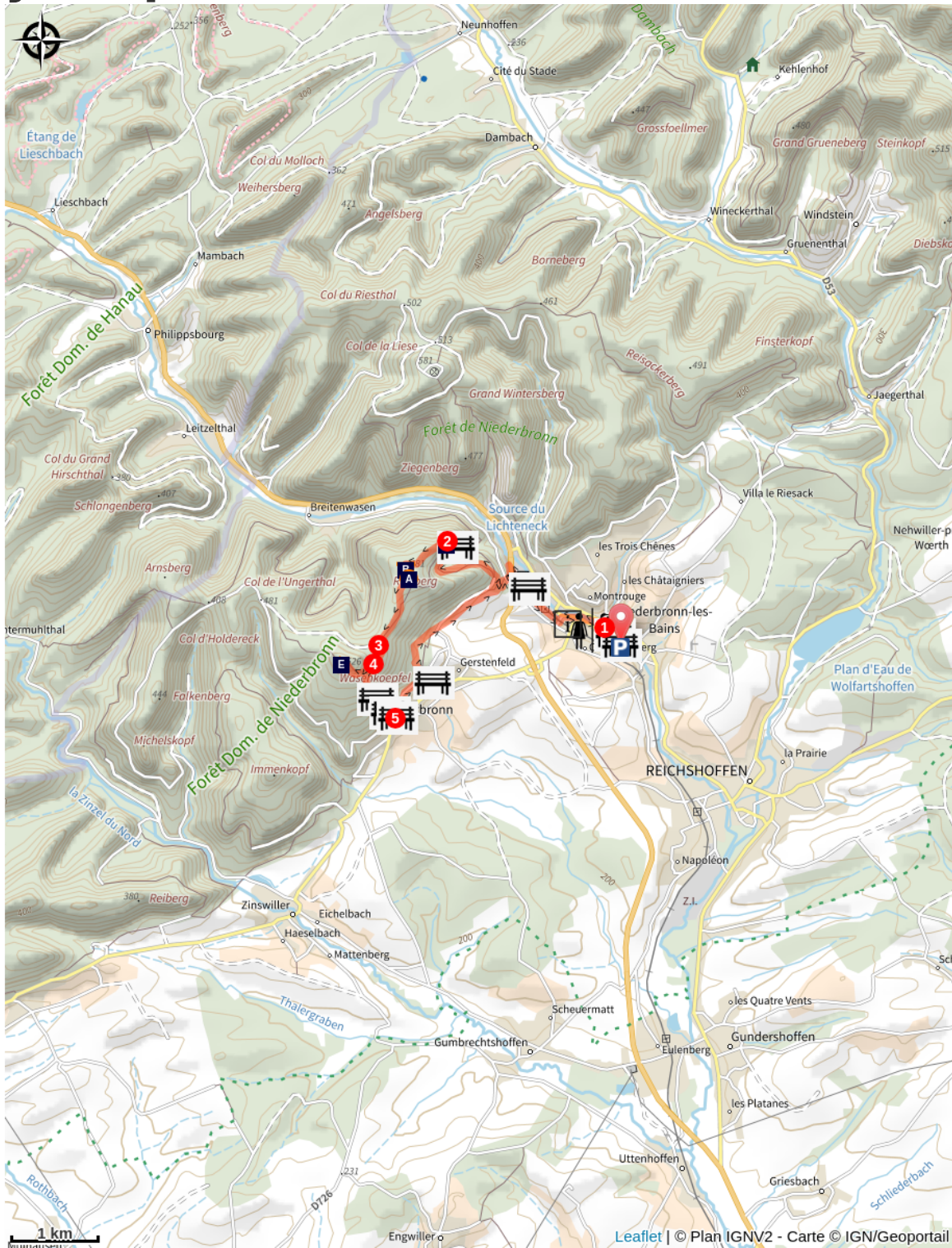
After visiting the castle and the Wachtfelsen, take the blue road to the cup stones behind the castle. Climb the small staircase to the left. On the way, the garden of fairies and cup stones.






At the Kreuztannen junction, follow the red rectangle straight onto the Wasenkoepfel forest road.

At the next intersection, it is possible to go to the Wasenkoepfel Watchtower (detour 15-20 minutes) following the red rectangle. Then return to this junction and take the green cross trail to Buckelstein-Oberbronn.

Arrived at Oberbronn, turn left at the fountain in front of the house of 1555 following the blue rectangle towards Niederbronn. After the convent, at the corner of the rue de Wasenbourg, go left on the road between the two houses, then enter the forest. After the picnic table, take the path on the right marked blue rectangle towards King of Rome / Niederbronn. At the Mandel spring, turn left onto the Reisberg Forest Road. Pass the forest house of Reisberg then continue right on the forest path of the terminals to Niederbronn-les-Bains.

On your path...



-  Stones with cup marks (A)
-  Wasenbourg fortified Chateau (C)
-  Wassenkoepfel tower (E)
-  Garden of the Fairies (B)
-  Rocher Wachtfelsen (D)
-  Buckelstein Viewpoint (F)

All useful information

Advices

Cartes IGN : 3714 ET et 3814 ET

Les parkings les plus proches du départ de la randonnée sont payants la semaine ; un parking gratuit se situe à côté de l'église Saint-Martin, rue sœur Elisabeth Eppinger.

Raccourci : au lieu-dit Kreuztannen, suivre le rectangle rouge barré blanc vers Niederbronn-les-Bains Roi de Rome.

En cas de problème, composer le 112.

How to come ?

Transports

- Gare de Niederbronn-les-Bains
(ligne TER Strasbourg - Haguenau - Niederbronn-les-Bains)

- Itinéraires en Alsace : www.vialsace.eu

Access

From Haguenau, take the D1062 direction Niederbronn, then the D28.

Advised parking

Parking gratuit rue sœur Elisabeth Eppinger, Niederbronn-les-Bains

Accessibility

 Poussette

i Information desks


Information Office of Niederbronn-les-Bains - Head Office of Alsace Verte Tourist Office

6 place de l'Hôtel de Ville, 67110
Niederbronn-les-Bains

tourisme@alsace-verte.com

Tel : +33 (0)3 88 80 89 70

<https://www.alsace-verte.com/#ot>



On your path...



Stones with cup marks (A)

Typical geological formation of the erosion of sandstone, but which can also be the work of the human hand, they have the characteristic to be with pointed bottom instead of round or flat bottom. Almost always containing water, they are connected by small channels. Matthis believed that the altar stones, consisting of a table and a shallow cup, could have been sacrificial places.

Attribution : PNRVN - A. Serylo



Garden of the Fairies (B)

This rectangular enclosure, with walls 3m thick at the base, built with stones coming from nearby quarries, would date from the medieval period as the dating of fragments of tiles and pottery found on site would indicate. Historians think that it would be a fortified camp which could have been used in 1398 during the siege of Wasenbourg by the troops of the bishop of Strasbourg.

Attribution : PNRVN - A. Serylo



Wasenbourg fortified Chateau (C)

Located on a sandstone peak at an altitude of 410 m, dating from around 1275, the castle, characterized by a 4 m thick shield wall, is strategically placed, right at the entrance to the Falkensteinbach valley. It was inhabited until the middle of the 17th century and was destroyed by the troops of Louis XIV in 1677. It is characterized by a large bay with 9 lancets, unique in Alsace, and by a frieze with a statue of a human head. It was classified as a historical monument in 1898.

Attribution : A. Dorschner

Rocher Wachtfelsen (D)

Direct neighbor of the Castle of Wasenbourg, this rock still carries the traces of an old sanctuary of the heights devoted to Mercury, the god the most represented in the Vosges of North, dating from the Roman time. The rock may also have served as an observation post to guard the entrance to the valley.



☼ Wasenkoepfel tower (E)

Located at the top of Wasenkoepfel, this 10 m tower dedicated to the Alsatian poet and ethnologist Auguste Stoeber was built in 1887 by the Club Vosgien. Unfortunately, in the course of time, the surrounding trees have grown, limiting the view to the canopy.

Attribution : PNRVN - A. Serylo



☼ Buckelstein Viewpoint (F)

Un beau point de vue depuis un rocher de grès sur la commune d'Oberbronn et la plaine d'Alsace.

Attribution : A. Dorschner