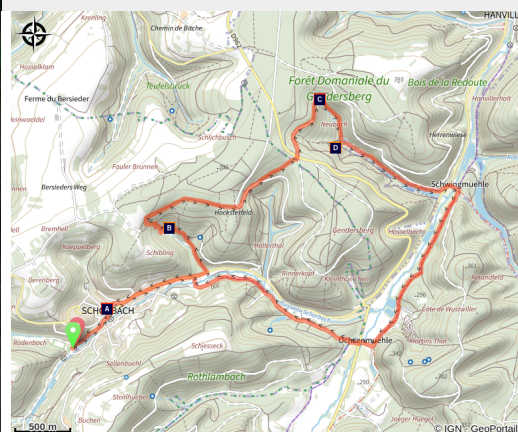


# Around the waterfalls and the ossuary of Schorbach

Pays de Bitche - Schorbach



Cascade de la Neubach à Schorbach (Crédit photo OTIPB)



*This essentially forest trail will lead you to discover the small waterfalls that surround the peaceful village of Schorbach. At the start of the tour, don't miss a visit to the Arts Centre and its Jozef Pyrz path lined with sandstone, iron, glass and wood sculptures.*

The circuit of the waterfalls abounds with as many points of heritage interest as there are little secret corners of nature.

## Useful information

Practice : Walking

Duration : 3 h 30

Length : 12.0 km

Trek ascent : 227 m

Difficulty : Medium

Type : Loop

Themes : Histoire & patrimoine

# Trek

**Departure** : Parking of the arts centre, stadium street in Schorbach

**Arrival** : Parking of the arts centre, stadium street in Schorbach

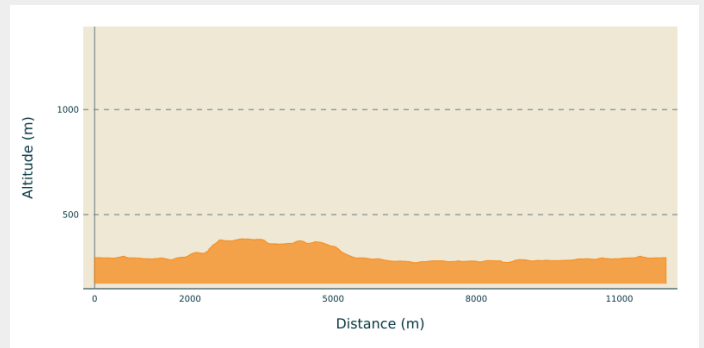
**Markings** :  Club Vosgien

**Cities** : 1. Schorbach

2. Hanviller

3. Bitche

## Altimetric profile







Min elevation 271 m Max elevation 385 m

This circuit is part of the paths of excellence of the Pays de Bitche (n° 12). It is marked with a red disc, completed with the "Sentiers d'excellence" badge along the entire length of the circuit. Leave the car park in the direction of the entrance to the arts centre. Take the sculpture path at the back of the building to reach the rue du vieux moulin. Turn left, then right towards rue Principale. Take the stairs on the left to reach the church and the ossuary. Go around the church and go back down to rue Principale. Turn left towards the exit of the village. After the rock chapel, take the forest path on the left. Join the Seilbach waterfall. Continue for 2 km to reach the Neubach drinking trough and then the Neubach waterfall. Continue on the path to join the D162A (be careful when crossing it). Rejoin the Schwingmuehle and turn right onto the asphalt road. Join the Ochsenmuehle and cross the D962, be careful when crossing it. Take the path on the right of the forest house to reach the village. Arriving at the main road, turn left to reach your starting point.

# On your path...



-  Ossuary (A)
-  Drinking trough of Neubach (C)

-  Seilbach Waterfall (B)
-  Neubach Waterfall (D)

# All useful information

## How to come ?

### Access

Coming from the Greenway, reach Schorbach by the D162B. From Bitche, leave the town on the D962 (in the direction of the rubbish dump) and join the D162B towards the centre of Schorbach. At the level of "Délices de la Schor", take the rue du vieux moulin, then the rue Schindereck to join the rue du stade and the parking lot of the arts centre.

### Advised parking

Parking du centre d'arts, rue du stade à Schorbach

## Information desks

### Tourist Office of the Pays de Bitche

2 avenue du Général De Gaulle, 57230  
Bitche

[contact@tourisme-paysdebitche.fr](mailto:contact@tourisme-paysdebitche.fr)

Tel : +33 (0)3 87 06 16 16

<http://www.tourisme-paysdebitche.fr/>





# On your path...

---



## Ossuary (A)

Ossuaire dont la construction est supposée entre le XIIe et le XVe siècle. Il contient environ 100 m<sup>3</sup> d'ossements provenant du cimetière, entassés ici au fil des siècles.

Attribution : Crédit photo OTIPB

---



## Seilbach Waterfall (B)

Cette petite cascade est idéale pour vous rafraîchir !

Attribution : Crédit photo Céline Chall

---



## Drinking trough of Neubach (C)

La source du Neubach et son abreuvoir taillé dans la pierre.

Attribution : Crédit photo Céline Chall

---



## Neubach Waterfall (D)

Cascade se composant de petites chutes d'eau qui coulent depuis le sommet des rochers en grès.

Attribution : Crédit photo Céline Chall